

National Policies of Urban and Regional Development

Underministry of Urban Development and Housing

Agricultural, Land and Urban Sectors Development Program 2013-2018

National Urban Development Program

In the last 30 years the population of cities doubled ...
urban sprawl expanded six times.

The challenge is:

Strengthen compact, productive, competitive, inclusive
and sustainable cities, facilitating mobility and raise
the quality of life of its inhabitants

SEDATU

SECRETARÍA DE
DESARROLLO AGRARIO,
TERRITORIAL Y URBANO



New Urban Policy: Inertia vs New Paradigm

✓ **The BIG new paradigm is:**

Betting for human cities ... for inclusive, equitable, secure, sustainable and productive cities.



New Urban Policy

Walkable cities:

Generate active streets full of life where people can feel safe, can relate and learn.

Cities with physical activity:

Transform the commuting habits of the mexicans, promote intermodality and encourage the use of public space.

Cities with integrated quality public transport systems:

Supply the access to the city through a high quality services. Brokers are natural places where densification should start.

Cities with less use car:

Implement tools to reduce the use of the cars instead of transport more sustainable and equitable.

Life cities with mixed soil use:

Encourage activities that promote shorter trips full of life and safe areas.

Conected cities:

Promote more direct travel to destinations through permeable neighborhoods, short blocks and a street network that allows access to different transports.

Dense cities:

Promote the efficient use of land and control the urban growth in a smart way.

Compact cities:

Generate proximity between activities, attractions, jobs and housing, requiring less time and energy to be transported from one place to another.

SEDATU

SECRETARÍA DE
DESARROLLO AGRARIO,
TERRITORIAL Y URBANO




Regional Development Vision



Close the bias of inequality that today exist... **central objective of the Federal Government public policy.**

Regional Development : A new vision



BARRIERS	NEW VISION
Sectorial administrative organization	Comprehensiveness The concurrent sectors and levels of government
Nacional, State and Municipality boundaries	The Region
Three-year and six-year efforts Annual budget negotiation	The medium and long term Multiyear budget negotiations
Misuse of natural resources Short-termism	Sustainability Ensuring the future of new generations

3. Functional regionalization of the territory

Urban-Rural Systems (SUR)

They have their strategic center in Metropolitan Areas (ZM) and the State's capital (EC).

North: 21 SUR. Centre: 17 SUR. South: 17 SUR.

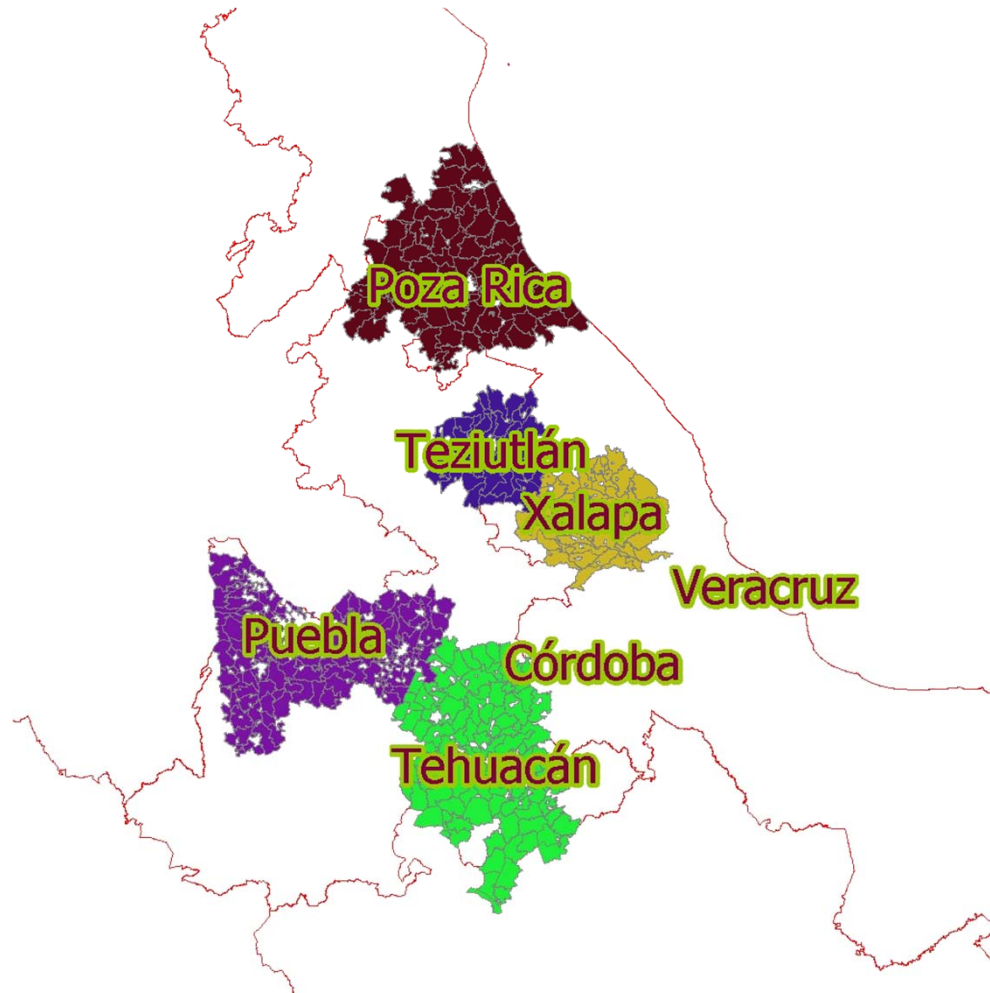
**"Influence radius" =
1 hour if travel**

Between 60 and 30 km
of travel in flat zones

Between 40 and 30 km
of travel in rugged
terrain zones



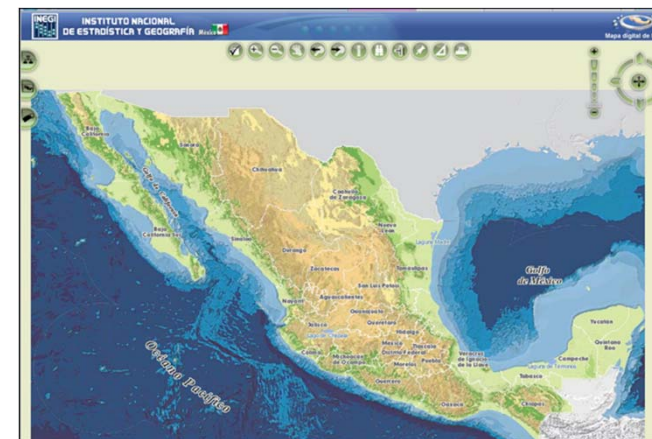
SUR's territorial characterization



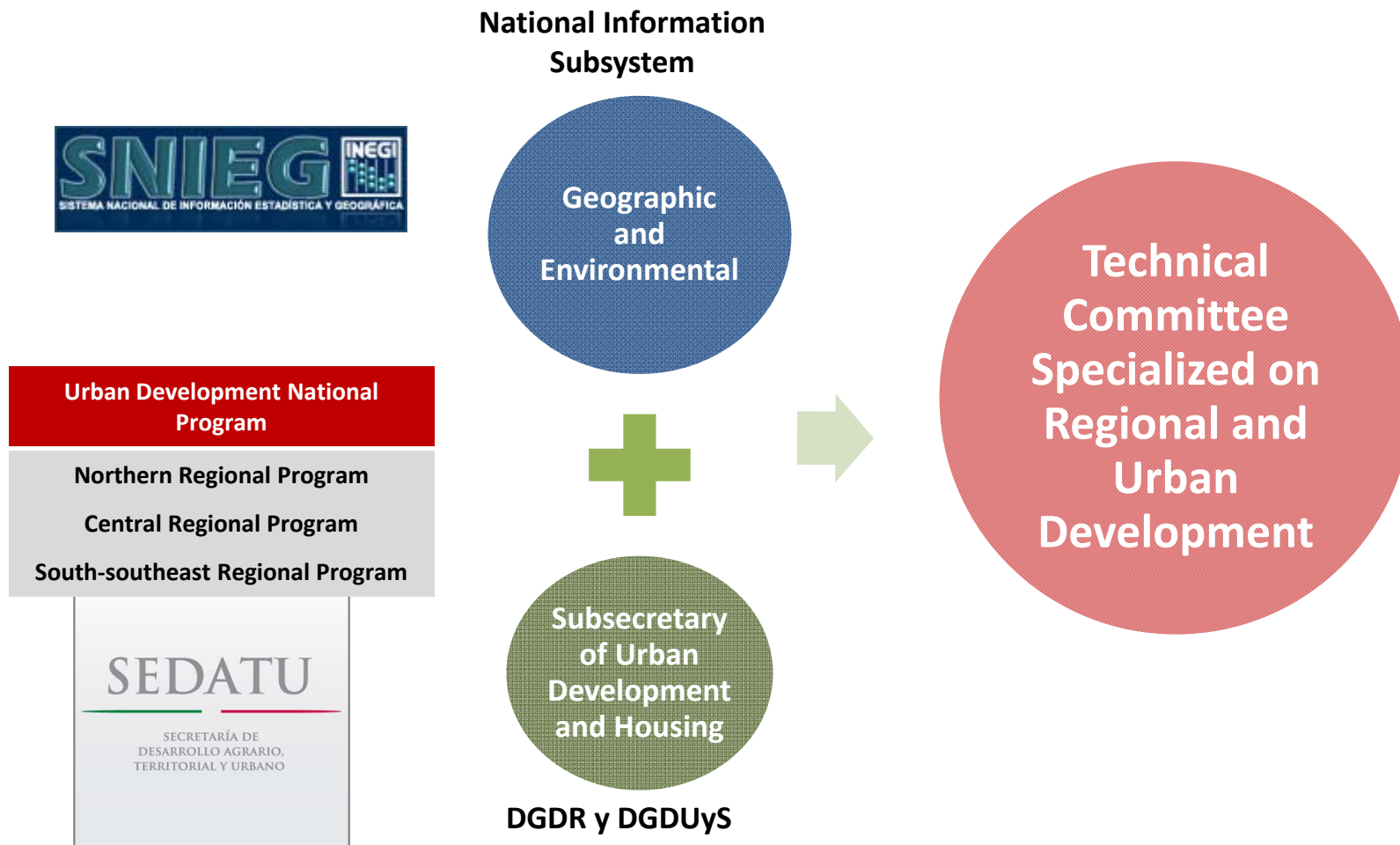
168 information layers



**INSTITUTO NACIONAL
DE ESTADÍSTICA Y GEOGRAFÍA**



TECHNICAL COMMITTEE SPECIALIZED ON REGIONAL AND URBAN DEVELOPMENT INFORMATION



Integration of the Technical Committee Specialized on Regional and Urban Development Information

